











ITINERARY TIMETABLE

NEUTRALISED START : 12:00  EXPECTED ARRIVAL : 17:34

ROAD	KILOMETERS			SCHEDULES LOCAL TIME		
	FROM THE FINISH	FROM THE START	CARAVAN	42KM/H	40KM/H	38KM/H
ITALIE			10:10	12:00	12:00	12:00
FIRENZE			10:10	12:00	12:00	12:00
VC FLORENCE (VC-SP34)	206	0	10:10	12:00	12:00	12:00
 SP34 FLORENCE	206	0	10:40	12:40	12:40	12:40
CANDELI (BAGNO A RIPOLI)	205	1	10:41	12:41	12:41	12:41
VALLINA (BAGNO A RIPOLI)	202.9	3.1	10:45	12:44	12:45	12:45
PONTASSIEVE (SP34-VC-SS67)	196.6	9.4	10:55	12:53	12:54	12:55
SS67 STENTATIOIO	191.7	14.3	11:03	13:00	13:01	13:03
MASSETO	189.1	16.9	11:07	13:04	13:05	13:07
RUFINA	188.2	17.8	11:08	13:05	13:07	13:08
PASSAGE À NIVEAU :	187.9	18.1	11:08	13:06	13:07	13:08
SCOPETI	184.2	21.8	11:14	13:11	13:13	13:14
CASINI	182.1	23.9	11:18	13:14	13:16	13:18
CONTEA	180.9	25.1	11:20	13:16	13:18	13:20
PASSAGE À NIVEAU :	179.7	26.3	11:21	13:17	13:19	13:21
SAN BIAGIO	179.7	26.3	11:22	13:18	13:19	13:22
DICOMANO	178	28	11:24	13:20	13:22	13:24
VICOLAGNA	175.4	30.6	11:28	13:24	13:26	13:28
CARBONILE	173.7	32.3	11:31	13:26	13:28	13:31
SAN BAVELLO	171.8	34.2	11:34	13:29	13:31	13:34
SAN GODENZO	167.1	38.9	11:41	13:36	13:38	13:41
CAVALLINO	162	44	11:49	13:43	13:46	13:49
CARREFOUR SS67-SP9TER	161.5	44.5	11:50	13:44	13:47	13:50
 SP9TER COL DE VALICO TRE FAGGI (930 M)	156.3	49.7	11:58	13:51	13:55	13:58
FORLÌ-CESENA			12:02	13:54	13:58	14:02
GIUMELLA	143.9	62.1	12:18	14:09	14:13	14:18
PREMILCUORE	142.4	63.6	12:20	14:11	14:15	14:20
PONTE FANTELLA	133.6	72.4	12:34	14:23	14:29	14:34
STRADA SAN ZENO	131.1	74.9	12:38	14:27	14:32	14:38
SP3 CARREFOUR SP9TER-SP24	130.9	75.1	12:39	14:27	14:33	14:39
 SP24 CÔTE DES FORCHE	128.2	77.8	12:43	14:31	14:37	14:43
GALEATA (SP24-SP4)	125.5	80.5	12:47	14:35	14:41	14:47
SP4 SANTA SOFIA (SP4-SP26)	120	86	12:56	14:43	14:49	14:56
 SANTA SOFIA	119.4	86.6	12:57	14:44	14:50	14:57
 SP26 CÔTE DE CARNAIO	107.7	98.3	13:15	15:00	15:07	15:15
SAN PIERRO IN BAGNO (SP26-SR142)	102.5	103.5	13:23	15:08	15:15	15:23
SR142 BAGNO DI ROMAGNA	92.3	113.7	13:40	15:22	15:31	15:40
QUARTO	91.5	114.5	13:41	15:23	15:32	15:41
TURRITO-BELFIORE	86.6	119.4	13:48	15:30	15:39	15:48
SARSINA	84.6	121.4	13:52	15:33	15:42	15:52
SORBANO-PONTE	82.6	123.4	13:55	15:36	15:45	15:55
ROMAGNANO	81.6	124.4	13:56	15:38	15:47	15:56
MONTE CASTELLO	78.7	127.3	14:01	15:42	15:51	16:01
MERCATO SARACENO (SR142-VC-SP12)	76.7	129.3	14:04	15:45	15:54	16:04
SP12 CARREFOUR SP12-SP11	71.7	134.3	14:12	15:52	16:01	16:12
SP11 BARBOTTO	71.4	134.6	14:13	15:52	16:02	16:13
 CÔTE DE BARBOTTO (584 M)	70.4	135.6	14:14	15:54	16:03	16:14
SAVIGNANO DI RIGO (SOGLIANO AL RUBICONE)	68.9	137.1	14:16	15:56	16:06	16:16
RIMINI			14:19	15:58	16:08	16:19
SP8 PERTICARA	66.5	139.5	14:20	15:59	16:09	16:20
CA' GIANESSI	62.4	143.6	14:27	16:05	16:15	16:27
NOVAFELTRIA (SP8-SP258)	60.9	145.1	14:29	16:07	16:18	16:29
SP258 CAMPANO (TALAMELLO)	57.2	148.8	14:35	16:13	16:23	16:35
SECCHIANO (SP258-VC)	55.1	150.9	14:38	16:15	16:26	16:38
VC PIEGA	53.2	152.8	14:41	16:18	16:29	16:41
LE CELLE	50.3	155.7	14:46	16:22	16:33	16:46
SAN LEO (VC-SP22)	48.9	157.1	14:48	16:24	16:36	16:48
 SP22 CÔTE DE SAN LEO (572 M)	48.7	157.3	14:48	16:25	16:36	16:48
PONTE GUALDRUCCIA	47.6	158.4	14:50	16:26	16:38	16:50
COLLINA	45.5	160.5	14:53	16:29	16:41	16:53
AGENZIA	43.9	162.1	14:56	16:31	16:43	16:56
CARREFOUR SP22-SP89	43.5	162.5	14:56	16:32	16:44	16:56
SP89 MONTEMAGGIO	39.1	166.9	15:03	16:38	16:50	17:03
 CÔTE DE MONTEMAGGIO (508 M)	38.9	167.1	15:04	16:39	16:51	17:04
ACQUAVIVA			15:06	16:41	16:53	17:06
 VC CÔTE DE SAN MARINO (648 M)	26.3	179.7	15:24	16:57	17:09	17:24
SERRAVALLE (VC-SS72)	18.1	187.9	15:37	17:08	17:22	17:37
RIMINI			15:41	17:13	17:26	17:41
 SS72 RIMINI (SS72-SS16-VC)	0	206	16:05	17:34	17:49	18:05

206 KM



RIMINI



FLORENCE



STAGE 1